



East Bridgewater

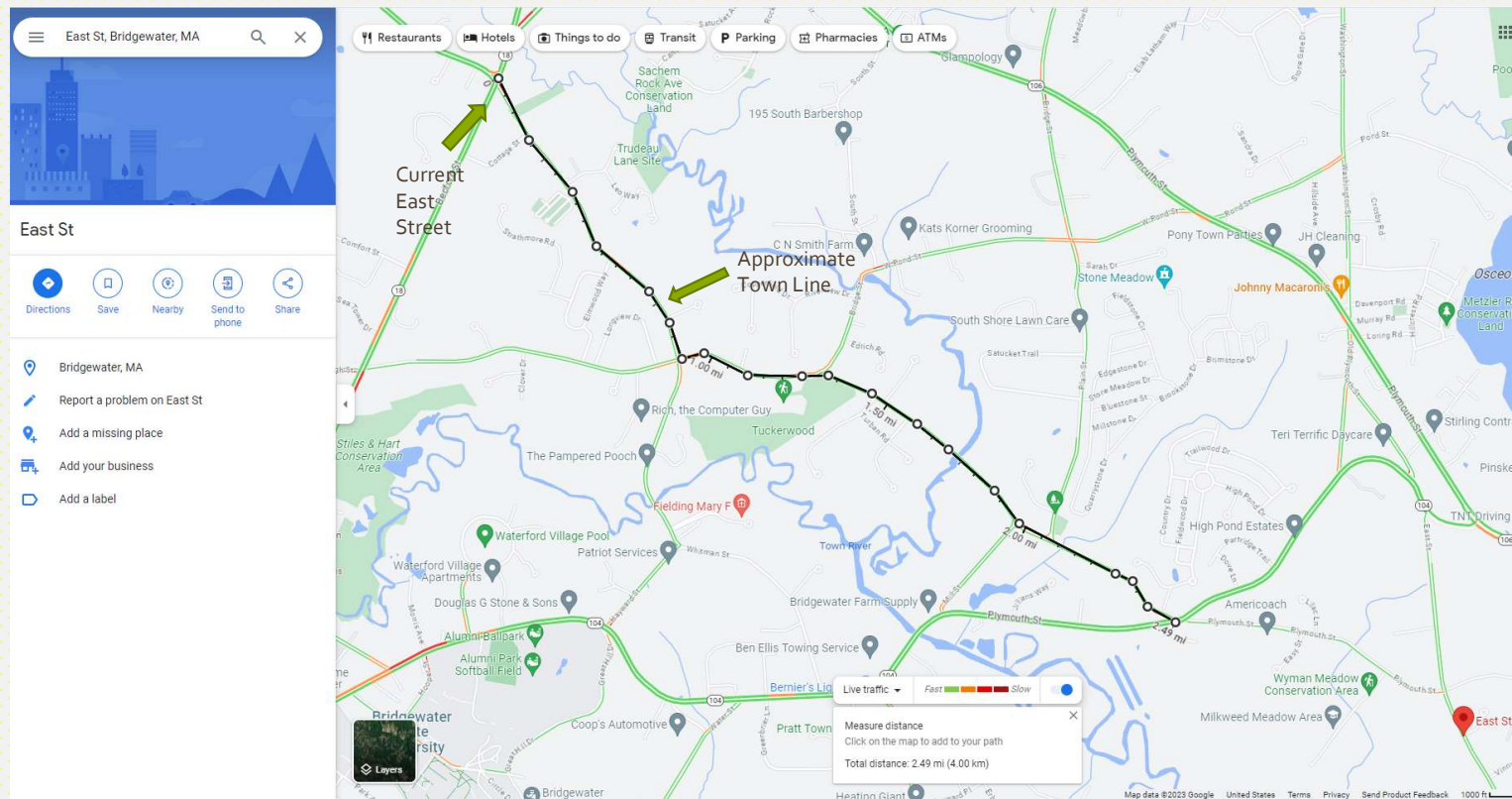
Heavy Vehicle Commercial Exclusion (HVCE)
Fall 2023



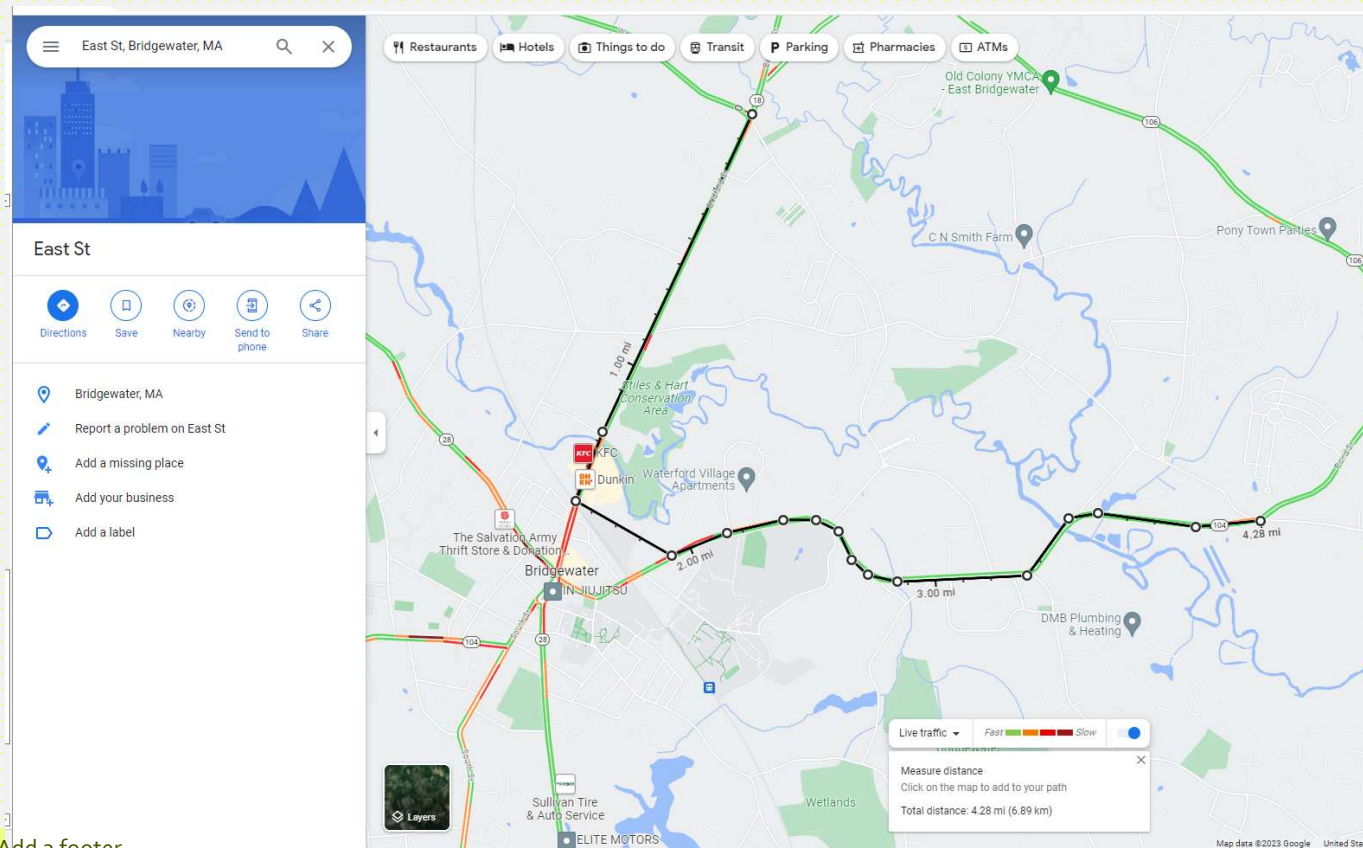
Existing route has Traffic crossing Route 18 from West Street to East Street/Hayward Street and turning onto High Street to Route 104.

- East Street has 1 mile in East Bridgewater that is currently affected.
- **The proposed new traffic route would add almost 4 times the mileage in East Bridgewater (3.75 miles compared to 1 mile), Route 18 to route 106 to route 104.**
- Concern raise for “residential area” on East and High Street.
- **Route 106 Corridor Study by Old Colony Planning Council April 2019 page 17 figure 6 shows Route 106 in East Bridgewater to be 90% Residential, Agricultural, Municipal and Institutional/Charitable**

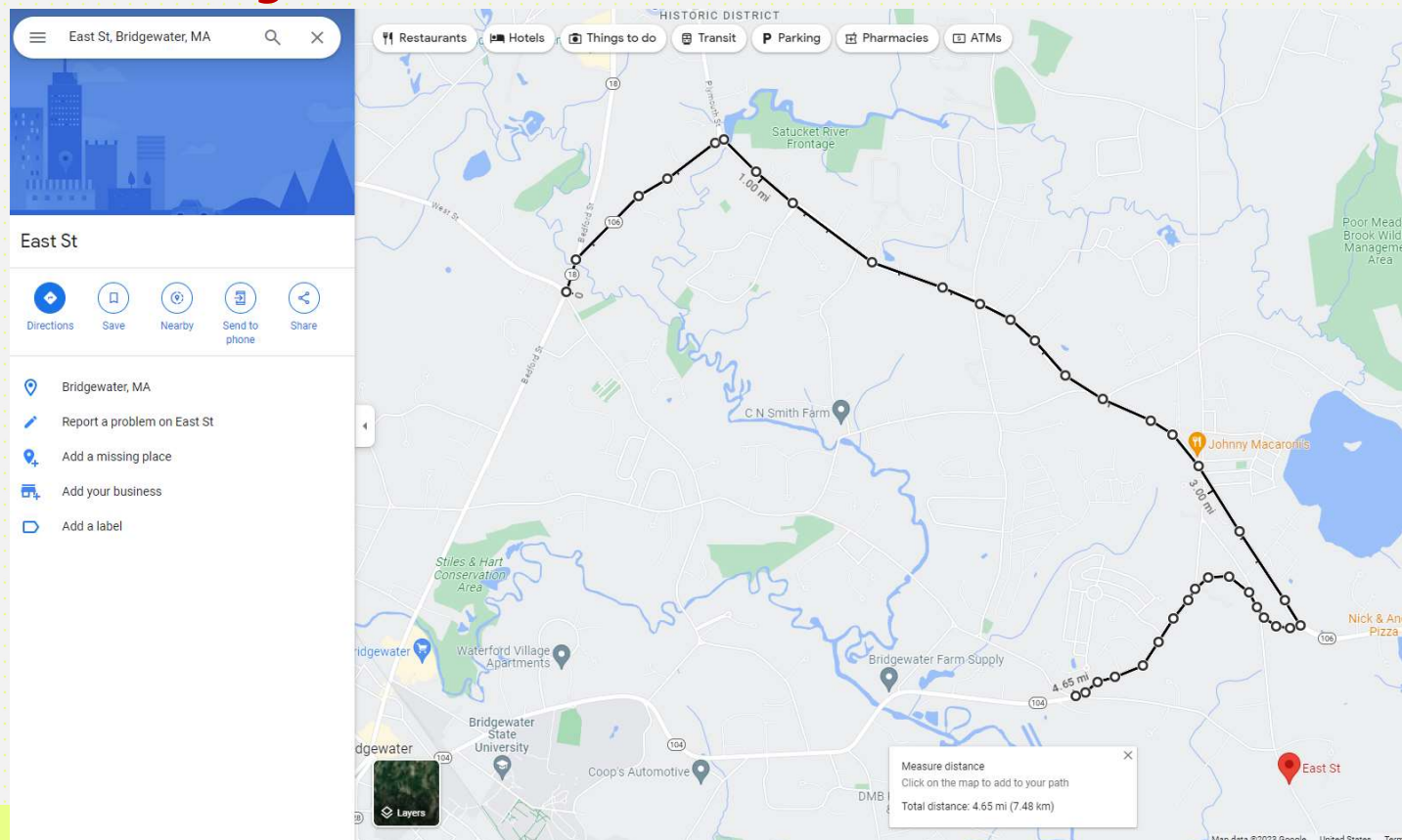
Proposed routes and mileages: Current route shows 1 mile of roadway in East Bridgewater used



Proposed routes and mileages: Proposed new Route 18 southbound to Bridgewater Spring Street to route 104 Plymouth Street (4.28 Miles). Nothing new for East Bridgewater



Proposed routes and mileages: Proposed route through East Bridgewater Route 18 to Route 106 Whitman Street to Plymouth Street to Route 104 Old Plymouth Street (4.65 miles). Approximately 3.75 miles in East Bridgewater.



Motor Vehicle Accidents 01/01/2019 through 12/31/2022

Accidents By Street Name And Intersecting Street

<u>Street / Location Names</u>	<u>JAN</u>	<u>FEB</u>	<u>MAR</u>	<u>APR</u>	<u>MAY</u>	<u>JUN</u>	<u>JUL</u>	<u>AUG</u>	<u>SEP</u>	<u>OCT</u>	<u>NOV</u>	<u>DEC</u>	<u>TOTALS</u>	
OLD PLYMOUTH ST intersecting with:														
PLYMOUTH ST	1	1	0	0	1	1	0	1	2	0	0	4	11	
TOTALS: OLD PLYMOUTH ST	1	1	0	0	1	1	0	1	2	0	0	4	11	
PLYMOUTH ST intersecting with:														
OLD PLYMOUTH ST	1	1	0	0	1	1	0	1	2	0	0	4	11	
WASHINGTON ST	5	2	1	2	0	0	1	2	2	3	1	1	20	
WHITMAN ST	2	3	2	3	2	2	0	1	0	1	2	0	18	
TOTALS: PLYMOUTH ST	8	6	3	5	3	3	1	4	4	4	3	5	49	
WASHINGTON ST intersecting with:														
PLYMOUTH ST	5	2	1	2	0	0	1	2	2	3	1	1	20	
TOTALS: WASHINGTON ST	5	2	1	2	0	0	1	2	2	3	1	1	20	
WHITMAN ST intersecting with:														
PLYMOUTH ST	2	3	2	3	2	2	0	1	0	1	2	0	18	
WHITMAN ST	2	3	2	3	2	2	0	1	0	1	2	0	18	TOTALS:
TOTALS:	8	6	3	5	3	3	1	4	4	4	3	5	49	<u>GRAND</u>

Old Colony Planning Council April 2019: Route 106 usage, East Bridgewater; Residential, Agricultural, Institutional, Municipal and a small amount of Commercial/Industrial

